

# North Lake Tahoe Tour

|         |                  |       |     |       |
|---------|------------------|-------|-----|-------|
| Freitag | Reno             | 08:00 |     |       |
|         | Mt Rose          |       | 31  | 00:25 |
|         | Mt Rose          |       |     | 03:00 |
|         | Diamond Ski Peak |       | 11  | 00:16 |
|         | Diamond Ski Peak |       |     | 03:00 |
|         | Reno             |       | 37  | 01:06 |
|         |                  |       |     | 15:47 |
| Samstag | Reno             | 09:00 |     |       |
|         | Northstar        |       | 37  | 00:43 |
|         | Northstar        |       |     | 03:00 |
|         | Donner Skiranch  |       | 17  | 00:28 |
|         | Donner Skiranch  |       |     | 02:00 |
|         | Reno             |       | 40  | 00:46 |
|         |                  |       |     | 15:57 |
| Sonntag | Reno             | 09:30 |     |       |
|         | Sugar Bowl       |       | 42  | 00:49 |
|         | Sugar Bowl       |       |     | 03:00 |
|         | Boreal           |       | 7   | 00:14 |
|         | Boreal           |       |     | 02:00 |
|         | San Francisco    |       | 177 | 02:57 |
|         |                  |       |     | 18:30 |













# NORTHSTAR CALIFORNIA

- THE VILLAGE AT NORTHSTAR:** 2 6 4 0  
 With an abundance of restaurants and shops, as well as an express quad, express gondola, pulse gondola and triple chair, the heart of Northstar California Resort has it all.
- TERRAIN PARKS:** 1 7  
 Choose the small, medium or large offerings from one of the top 10 best terrain parks in North America.
- MT. PLUTO:** 3 15 14 2  
 Known for its groomed runs, moderate pitch, variety of options and gorgeous views of Lake Tahoe, Mt. Pluto is the perfect place for family cruising.
- NORTHWEST TERRITORY:** 5 10  
 Ideal for low-intermediate cruisers, this terrain receives optimal sun exposure, making this soft snow area perfect for any skill level.
- THE BACKSIDE:** 1 3 5 14 1  
 Known for its uninterrupted one-mile long advanced runs, this area also features new glade skiing and intermediate terrain with loads of bumps and freshly groomed runs.
- LOOKOUT MOUNTAIN:** 1 2 4 2  
 Excellent views of Martis Valley, great snow quality, plenty of trees and steep inclines for the most experienced skiers and riders.
- CROSS-COUNTRY, TELEMARQUE AND SNOWSHOE:** 7 2  
 You can track, skate-ski or snowshoe on 35 kilometers of groomed scenic trails with state-of-the-art rental equipment.

**LEGEND**

- Easier
- More Difficult
- ◆ Most Difficult
- Freestyle Terrain
- Halfpipe
- Burton Progression Park
- Mellow Yellow Slow Zone
- Adventure Parks
- Ski & Snowboard School
- On the mountain, this symbol indicates trails groomed within the last 24 hours. Weather, time of day and guest use may affect snow surface.
- Ripperoo's Right Park
- The Stash trail blends park riding with big-mountain feel and organic features.
- The EpicMix Race Course is for all ability levels—from beginners to experts, located on Upper Main Street.
- Designated gladed tree skiing area for advanced levels only. Unmarked hazards and obstacles exist. Do not ski or ride alone. Along with the designated gladed tree skiing area, Northstar California Resort boasts some of the best natural tree skiing in Tahoe.
- Designated future terrain expansion including additional lifts, trails and snowmaking.
- i Information
- R Restaurants
- + First Aid
- P Parking
- W Restrooms
- L Lockers
- S Snowmaking
- T Scenic View Picnic Tables

**STATISTICS**

|                        |                         |
|------------------------|-------------------------|
| Skiable Acres 3,170    | Beginner Trails 13%     |
| Vertical Drop 2,280 ft | Intermediate Trails 62% |
| Total Lifts 20         | Advanced Trails 25%     |
| Total Trails 97        | Snowmaking Trails 50%   |

- STAY CONNECTED**
- [Northstar-California.com](http://Northstar-California.com)
  - [vimeo.com/SkiNorthstar](https://vimeo.com/SkiNorthstar)
  - [facebook.com/Northstar](https://facebook.com/Northstar)
  - [buzz.snow.com](https://buzz.snow.com)
  - [@SkiNorthstar](https://twitter.com/SkiNorthstar)
  - [@SkiNorthstar](https://instagram.com/SkiNorthstar)

No Lift Service From This Area

Martis Camp Lodge Members Only

Sawtooth Ridge 7827 ft, 2386 m

Lookout Mountain 8120 ft, 2475 m

Lookout Glade Off-piste terrain when conditions permit

Sawtooth Ridge Off-piste terrain when conditions permit

Mt. Pluto 8610 ft, 2624 m

Cross-Country, Telemark & Snowshoe Center

Lodge Big Springs

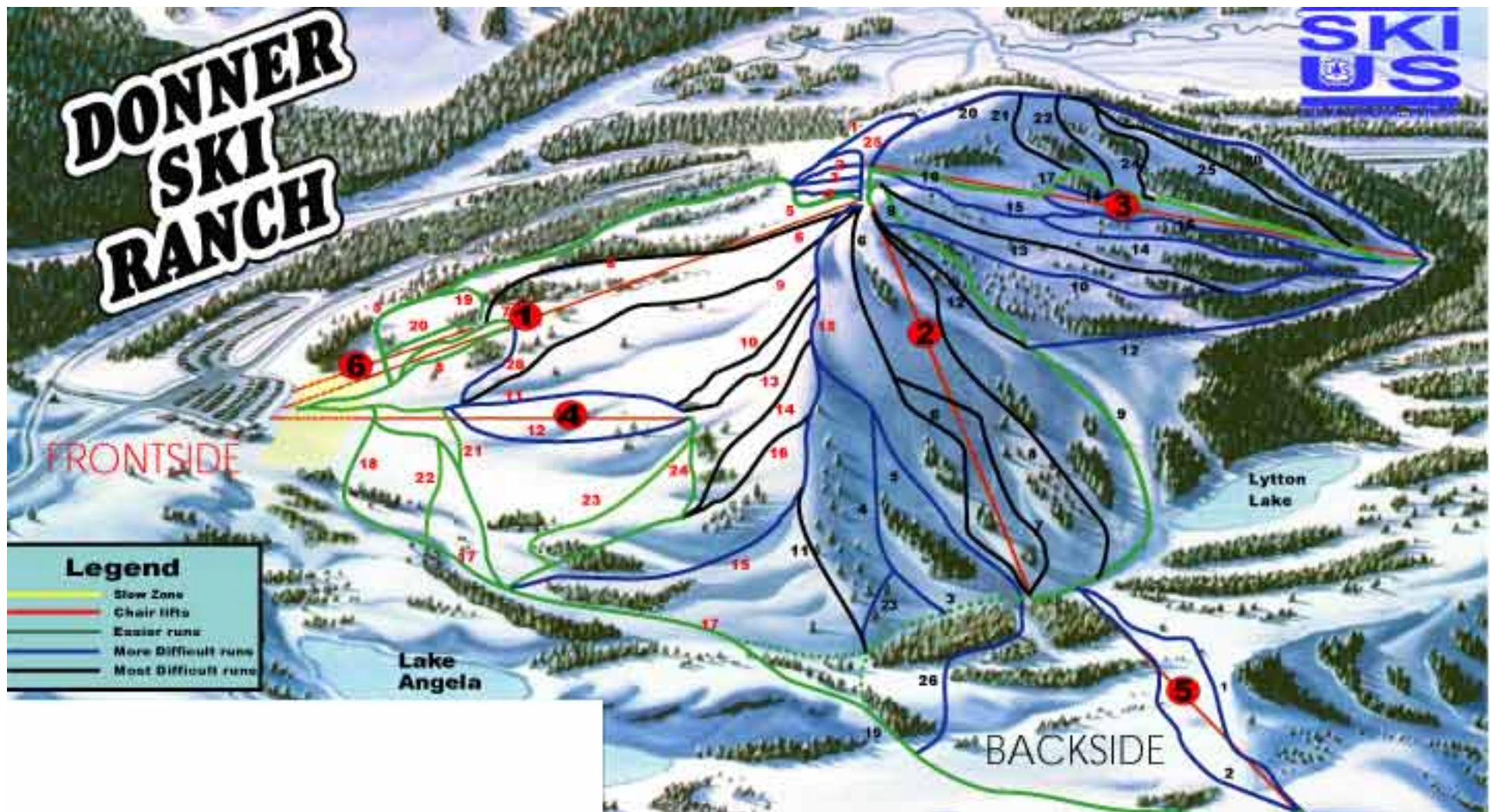
The Ritz Carlton Lake Tahoe

Burton Academy

Northstar 6330 ft, 1929 m



# DONNER SKI RANCH







MT. JUDAH  
Elevation 8,238'

MT. LINCOLN  
Elevation 8,383'

MT. DISNEY  
Elevation 7,953'

CROW'S NEST PEAK  
Elevation 7,954'

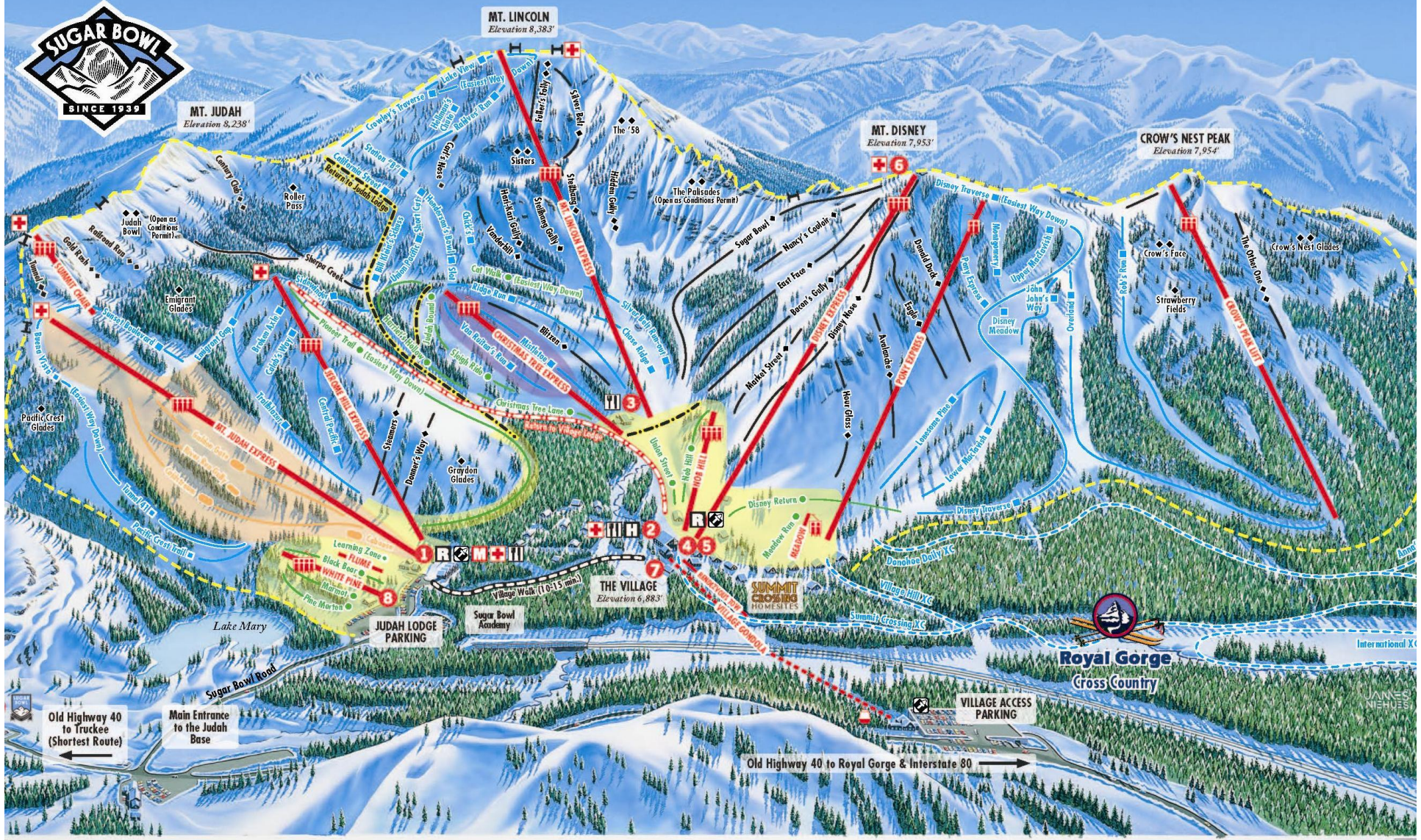
THE VILLAGE  
Elevation 6,883'

Royal Gorge  
Cross Country

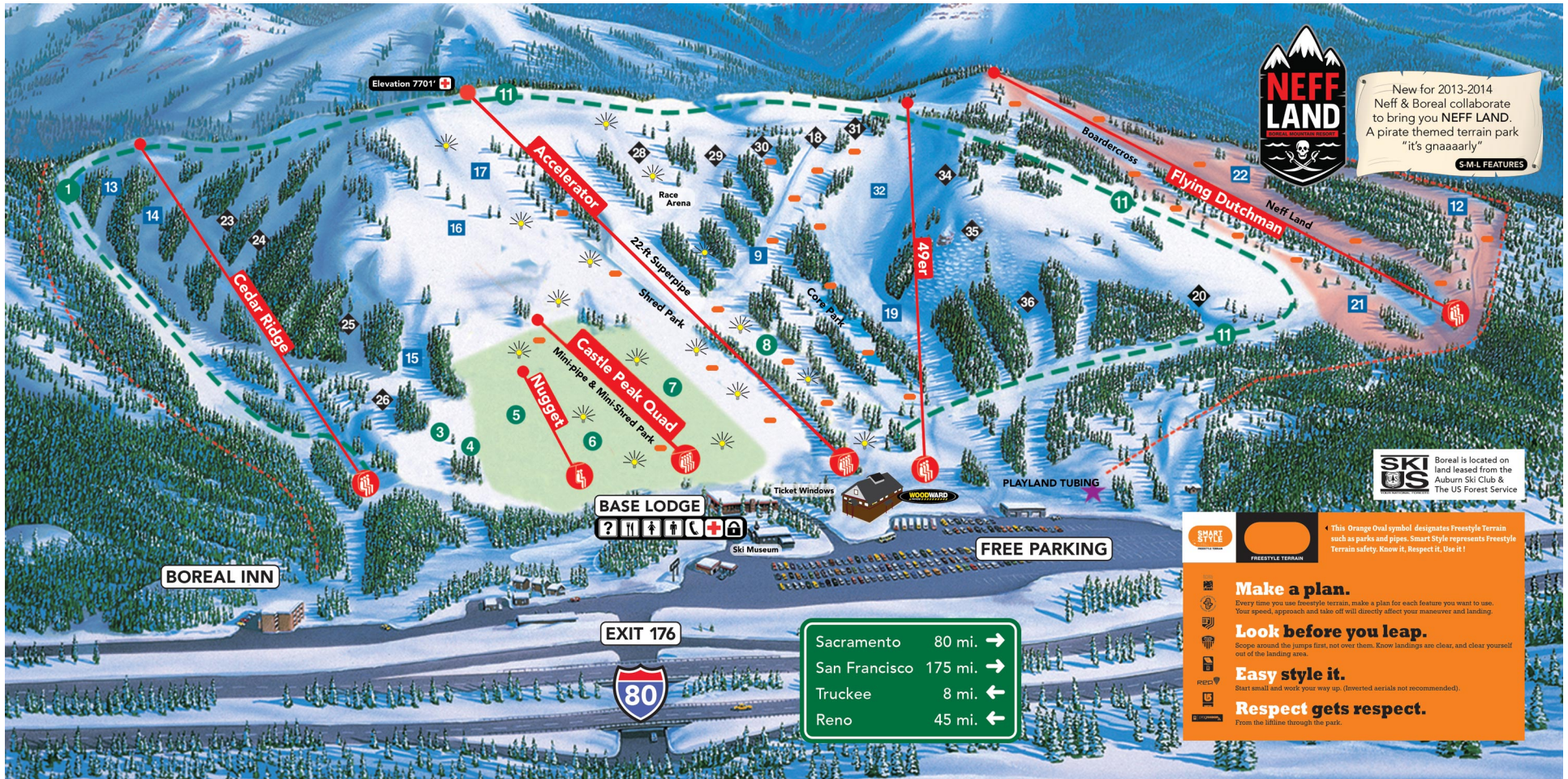
Old Highway 40  
to Truckee  
(Shortest Route)

Main Entrance  
to the Judah  
Base

Old Highway 40 to Royal Gorge & Interstate 80







New for 2013-2014  
 Neff & Boreal collaborate  
 to bring you NEFF LAND.  
 A pirate themed terrain park  
 "it's gnaaaarly"  
 S-M-L FEATURES

**SKI US**  
 Boreal is located on  
 land leased from the  
 Auburn Ski Club &  
 The US Forest Service

**SMART STYLE**  
 FREESTYLE TERRAIN

◀ This Orange Oval symbol designates Freestyle Terrain such as parks and pipes. Smart Style represents Freestyle Terrain safety. Know it, Respect it, Use it!

**Make a plan.**  
 Every time you use freestyle terrain, make a plan for each feature you want to use. Your speed, approach and take off will directly affect your maneuver and landing.

**Look before you leap.**  
 Scope around the jumps first, not over them. Know landings are clear, and clear yourself out of the landing area.

**Easy style it.**  
 Start small and work your way up. (Inverted aerials not recommended).

**Respect gets respect.**  
 From the lifeline through the park.

|               |         |   |
|---------------|---------|---|
| Sacramento    | 80 mi.  | → |
| San Francisco | 175 mi. | → |
| Truckee       | 8 mi.   | ← |
| Reno          | 45 mi.  | ← |

Boreal